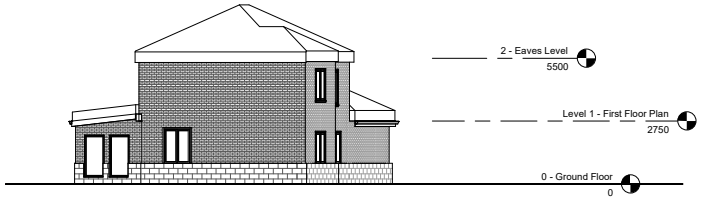

1 East
1 : 100

2 North
1 : 100

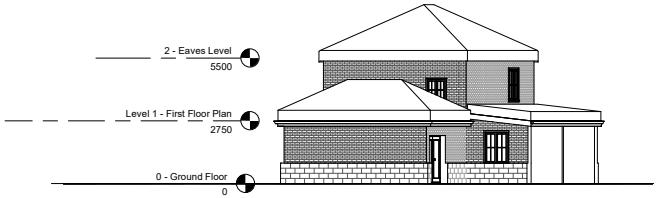

3 West
1 : 100

Property Title	Detail	Property	Originator	(Zone) Functional Breakdown	(Level) Spatial Breakdown	(Type) Form	Role	Number	Description	Suitability	Revision	scale	drawn	
Digital BIM Assignment	**Proposed Elevations**	**4018**	**UWTSD**	**XX**	—	—	**Designer**	**0006**	**Proposed Elevations**	**S0**	—	**1 : 100**	**Osian**	
		File Path:	**C:\Users\2320485\OneDrive - University of Wales Trinity Saint David\Desktop\4018-UWTSD-XX-ZZ-M-A-0001--ArchModel-S0 PROPOSED - Osian.rvt**									date **05/07/25**	checked **Checker**	

Prifysgol Cymru University of Wales Trinity Saint David

(S0) UNCONTROLLED
Not to be used as a reference document
Check Status Before Quoting

Rev Date By
Revision

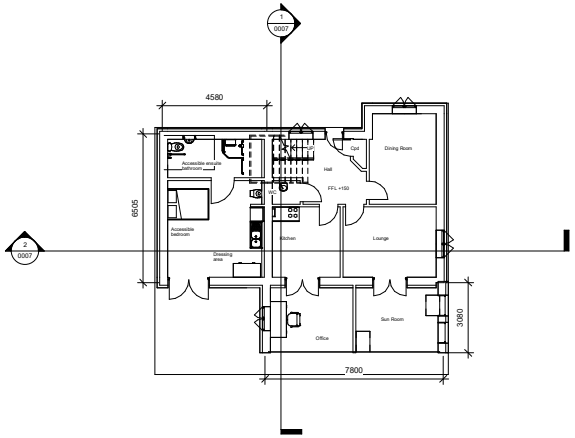

1 0 - Ground Floor
1 : 100

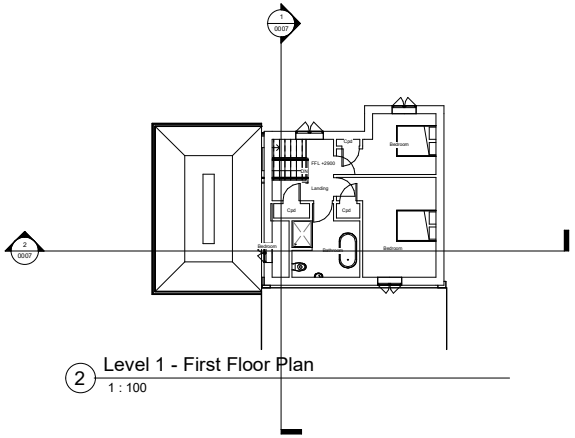

2 Level 1 - First Floor Plan
1 : 100

Property Title	Detail	Property — Originator — (Zone) Functional Breakdown — (Level) Spatial Breakdown — (Type) Form — Role — Number — Description — Suitability — Revision	scale	drawn	
Digital BIM Assignment	**Proposed Floor Plans**	**4018 — UWTSD — XX — — — Designer0005 — Proposed Floor Plans — S0 —**	**1 : 100**	**Osian**	Prifysgol Cymru Y Drindod Dewi Sant University of Wales Trinity Saint David
		File Path: **C:\Users\2320485\OneDrive - University of Wales Trinity Saint David\Desktop\4018-UWTSD-XX-ZZ-M-A-0001--ArchModel-S0 PROPOSED - Osian.rvt**	date **05/06/25**	checked **Checker**	SA1 Campus King's Road Swansea SA1 8AQ

Prifysgol Cymru
Y Drindod Dewi Sant
University of Wales
Trinity Saint David

(S0) UNCONTROLLED
Not to be used as a reference document
Check Status Before Quoting

Rev Date By
Revision

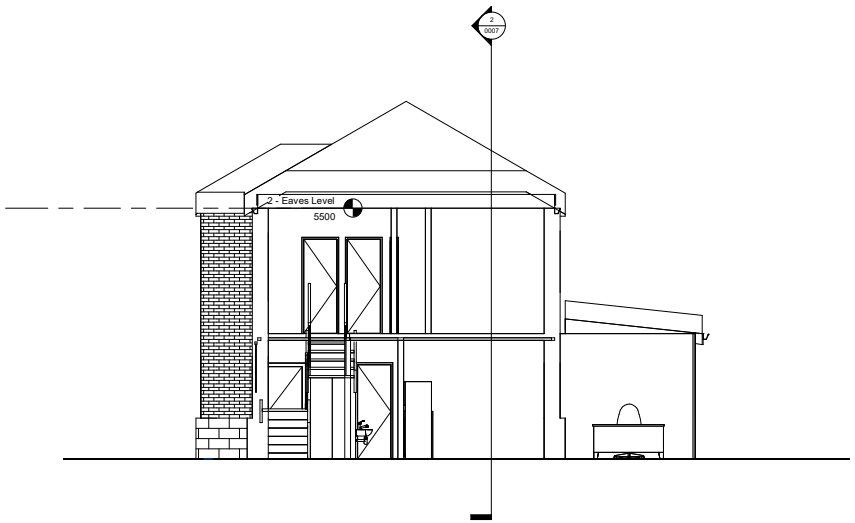

1 Section 1
1 : 50

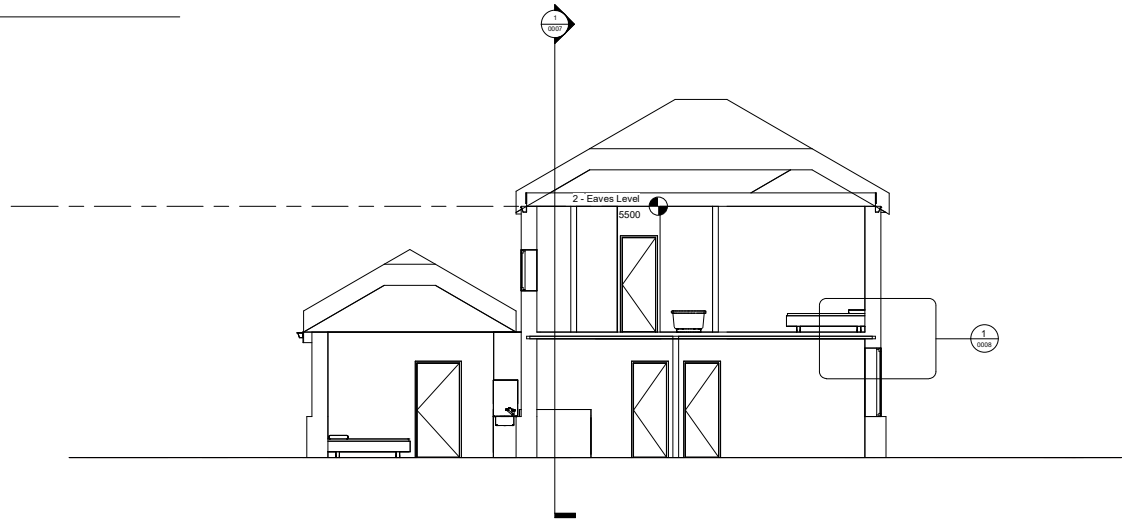

2 Section 2
1 : 50

Property Title	Detail	Property	Originator	(Zone) Functional Breakdown	(Level) Spatial Breakdown	(Type) Form	Role	Number	Description	Suitability	Revision	scale	drawn	
Digital BIM Assignment	**Proposed Long and Short Section**	**4018**	**UWTSD**	**XX**	—	—	**Designer**	**0007**	**Proposed Long and Short Section**	**S0**	—	**1 : 50**	**Osian**	
		File Path:	**C:\Users\2320485\OneDrive - University of Wales Trinity Saint David\Desktop\40 ... -M-A-0001--ArchModel-S0 PROPOSED - Osian.rvt**									date **05/07/25**	checked **Checker**	Prifysgol Cymru Y Drindod Dewi Sant University of Wales Trinity Saint David SA1 Campus King's Road Swansea Swansea SA1 8AD

Prifysgol Cymru
Y Drindod Dewi Sant
University of Wales
Trinity Saint David

(S0) UNCONTROLLED
Not to be used as a reference document
Check Status Before Quoting

Rev Date By
Revision

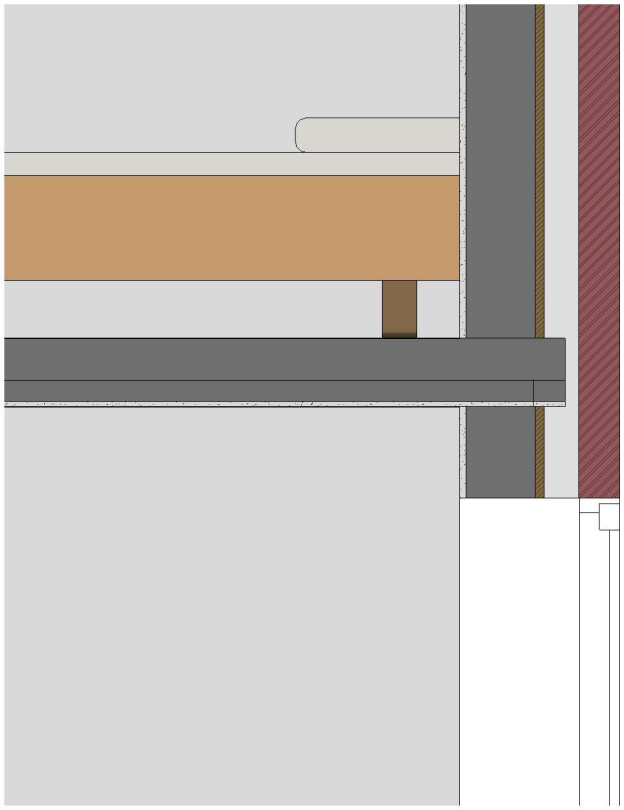

1 Section 2 - Callout 1

1 : 5

Property Title	Detail	Property	Originator	(Zone) Functional Breakdown	(Level) Spatial Breakdown	(Type) Form	Role	Number	Description	Suitability	Revision	scale	drawn		
Digital BIM Assignment	**Proposed Section Call Out Detail**	**4018**	**UWTSD**	**XX**	—	—	**Designer0008**		**Proposed Section Call Out Detail**	**S0**	—	**1 : 5**	**Osian**		
		File Path:	**C:\Users\2320485\OneDrive - University of Wales Trinity Saint David\Desktop\40 ... OX-ZZ-M-A-0001--ArchModel-S0 PROPOSED - Osian.rvt**									date **05/07/25**	checked **Checker**	Prifysgol Cymru Y Drindod Dewi Sant University of Wales Trinity Saint David SA1 Campus King's Road Swansea SA1 8AQ	

Prifysgol Cymru
Y Drindod Dewi Sant
University of Wales
Trinity Saint David

(S0) UNCONTROLLED
Not to be used as a reference document
Check Status Before Quoting

Rev Date By

Revision

1 Proposed Site Plan 1 to 500

1 : 500

Property Title	Detail	Property	Originator	(Zone) Functional Breakdown	(Level) Spatial Breakdown	(Type) Form	Role	Number	Description	Suitability	Revision	scale	drawn	
Digital BIM Assignment	**Proposed Site Plan**	**4018**	**UWTSD**	**XX**	—	—	**Designer**	**0004**	**Proposed Site Plan**	**S0**	—	**1 : 500**	**Osian**	
		File Path:	**C:\Users\2320485\OneDrive - University of Wales Trinity Saint David\Desktop\4018-UWTSD-XX-ZZ-M-A-0001--ArchModel-S0 PROPOSED - Osian.rvt**									date **05/06/25**	checked **Checker**	

Prifysgol Cymru
Y Drindod Dewi Sant
University of Wales
Trinity Saint David

Prifysgol Cymru Y Drindod Dewi Sant
University of Wales Trinity Saint David

SA1 Campus
King's Road
Swansea
Swansea
SA1 8AD

(S0) UNCONTROLLED
Not to be used as a reference document
Check Status Before Quoting

Rev Date By

Revision

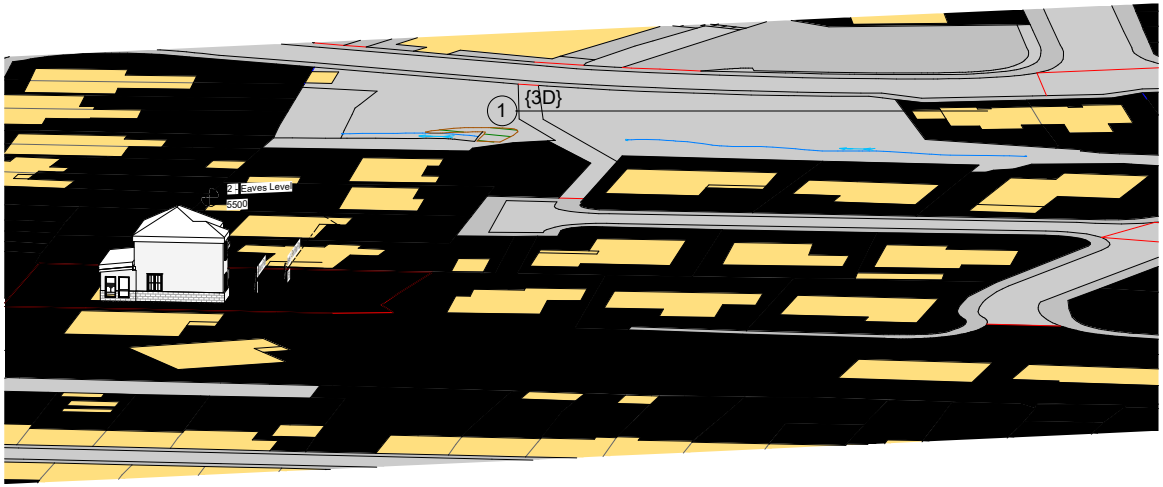

Property Title	Detail	Property	Originator	(Zone) Functional Breakdown	(Level) Spatial Breakdown	(Type) Form	Role	Number	Description	Suitability	Revision	scale	drawn	
Digital BIM Assignment	**Proposed Visualisation**	**4018**	**UWTSD**	**XX**	—	—	**Designer**	**0009**	**Proposed Visualisation**	**S0**	—		**Osian**	
		File Path:	**C:\Users\2320485\OneDrive - University of Wales Trinity Saint David\Desktop\4018-UWTSD-XX-ZZ-M-A-0001--ArchModel-S0 PROPOSED - Osian.rvt**									date **05/07/25**	checked **Checker**	

Prifysgol Cymru University of Wales Trinity Saint David

(S0) UNCONTROLLED
Not to be used as a reference document
Check Status Before Quoting

Rev Date By

Revision

Project Name: Digital BIM Assignment

UPRN Code: 4018

Originator Code: UWTSD

Role Code: A

Drawn By: Osian

Checked By: GMT

Date: 10/05/25

Project Status: S0

C:\Users\2320485\OneDrive - University of Wales Trinity Saint David\Desktop\4018-UWTSD-XX-ZZ-M-A-0001--ArchModel-S0 PROPOSED - Osian.rvt

Prifysgol Cymru
Y Drindod Dewi Sant
University of Wales
Trinity Saint David

ACBA 4018